

2025 EVENT ROUTE NOTES



Route Notes for the 2025 Bridgestone World Solar Challenge

These notes were reviewed in June 2025. Do not use route notes from previous events.

Whilst correct at time of printing, please be aware that things can change on a daily basis. Signs get erected, removed, knocked over or otherwise mysteriously disappear. Businesses change hands, places listed as good go bad, and places listed as bad go out of business. Locations should only be regarded as approximate. Vehicle odometers vary greatly. The **information regarding Speed Limits and mandatory directions may have changed**. These notes have been prepared to help you. You are expected to rely on your own good judgement and common sense at the time of your passage along this route.

Please use the number in the left column (cumulative distance from the start line) as the unique location identifier when communicating with Event Officials.



Many (not all) truck parking bays in the NT carry Signs prohibiting camping. These areas are designated as part of the road train operations fatigue management program and are best avoided. Teams may find open areas behind these truck bays but should be aware that they may be disturbed by truck movements and noisy refrigeration units.



It is recognised that Solar Challengers may wish to camp on the roadside within the Woomera Prohibited Area. Note that there are a number of suitable places, and whilst this is unlikely to cause any problems within 200 m of the road, any attempt to open gates or cross fence lines will attract the attention of the military authorities.

A **Fruit Fly Exclusion Zone** exists south of Tennant Creek. Please ensure that you consume or dispose of all fresh produce prior to entering the zone, which is well signposted. Fresh supplies can be obtained in Alice Springs. Further quarantine restrictions are in place at the South Australian border.

Road Rules, Speed Limits and Traffic Lights

Participants are reminded that the regulations call for **strict adherence** to all civil traffic laws. Each event sees changes to the speed limits, and new traffic lights installed. These are all part of the Challenge, and we all must accept the effects they have on our progress, as, like the weather, they are beyond anyone's control. The Bridgestone World Solar Challenge relies on the good will of the authorities for permission to run solar cars on the public highway and will not hesitate to remove any Team whose actions threaten the very existence of the event.

Control Stop Open & Close Times

The Official Close time is an indicator of progress. Teams failing to arrive at open Control Stops are unlikely to be making sufficient progress to remain on the road. Event Officials will advise individual Teams in accordance with their circumstances.

Acknowledgement

We acknowledge the traditional owners and custodians of country throughout Australia and acknowledge their continuing connection to land, waters and community. We pay our respects to the people, the cultures and the Elders past, present and into the future.



The Route

Sector 1 Darwin to Katherine

Location Ref (Approx km from Start)	Feature	Action/Remark	Note
State Square	S12 27' 47" E130 50' 16.1" (S12.46306 E130.83781)		
Exit and turn right	Join Mitchell Street	Under normal traffic conditions	
0.30	Cavanagh Street	Traffic Light	Straight ahead
0.56	McMinn Street	Traffic Light	Straight ahead
1.03	Garramilla Boulevard	Traffic Light (2 lanes)	TURN RIGHT
1.04	Speed Limit 60 km/h	Speed Limit	
1.8	Dinah Beach Road	t/o on right	Straight ahead
1.97	Speed Limit 80 km/h		
2.5	Tipperary Waters	t/o on right	Straight ahead
3.5	Stuart Park	t/o on left	Straight ahead
4.7	Bennison Road	Traffic Light	Straight ahead
5.0	Speed Limit 100 km/h	Speed Limit	
6.2	Bowen Street	Traffic light	Straight ahead
8.8	Amy Johnson Ave	t/o on left	Straight ahead, left lane ends
9	Speed Limit 100 km/h	Speed Limit	
10	Hidden Valley Raceway	Exit on left	Straight ahead
11.3	Berrimah Road	Exit on left	Straight ahead
12.2	Berrimah Road	Bridge	
12.2	Speed Limit 100 km/h		
14	Electronic Road Sign		
14.9	Tivendale Road on left	Traffic Light	Straight ahead
16.4	Majorie Street	Exit on left	Straight ahead
17.2	Palmerston exit	exit	Straight ahead
18.2	Bridge overhead		
18.5	Speed Limit 80 km/h		
19	Woolworths	On right	
19.9	Tulagi Road	Traffic lights, left turn	Straight ahead
20	Bunnings	On left	
20.5	Temple Terrace	On Right	Traffic Lights
21.3	Speed Limit 100 km/h		
24	Howard Springs	Traffic Light (+camera)	Straight ahead
26.9	Speed Limit 100 km/h		
27.7	Speed Limit 80 km/h	Shops on right and left	Straight ahead
29	Traffic light	Coolalinga (+camera)	Straight ahead
29	Speed Limit 80 km/h		
30	Speed Limit 100 km/h		
33	Wishart Siding	Left side road	
34	Traffic light	t/o on left Arnhem Hwy	Straight ahead
35.2	Speed Limit 100 km/h	Speed Limit	
36.3	Gulnare Road	t/o on right	Straight ahead
37.6	Doxas Road	t/o on left	Straight ahead
38	Electrical Road Warning Sign		
38.7	Elizabeth River	Bridge over road	Straight ahead
39.6	Jenkins Road	Traffic lights, t/o on right	Straight ahead

t/o = TURN OFF

Location Ref (Approx km from Start)	Feature	Action/Remark	Note
40.6	Speed Limit 110 km/h		
42	NOONAMAH	On left	Fuel (United)
44	Speed Limit 110 km/h		
46	Cox Peninsular Road	t/o on right	Left lane ends
47	Divided Hwy ends	Speed Limit 110 km/h	
49.3	Towend Rd	t/o on left	Straight ahead
51	Speed Limit 130 km/h		
52.6	Livingstone Road	t/o on right	Straight ahead
54	Kentish Rd	t/o on right	Straight ahead
59	Speed Limit 100 km/h		
61	ACACIA STORE	on right	Fuel (United)
62	Speed Limit 130 km/h		
66	Manton River Bridge		
66	Overtaking lane starts		
68	Overtaking lane ends		Manton Dam
68	Manton Dam	Rest area	On left
74	Overtaking lane starts		
76.5	Overtaking lane ends		
78	Lake Bennett	t/o on left	
79	Speed Limit 100 km/h		
82	Road Works	Speed Limit 80 km/h	
83	Speed Limit 60 km/h		
85	Bus Stop bench	Left side of road	
85	Batchelor / Litchfield	t/o on right	
86	Coomalie Creek	Bridge – Road works	
86	Coomalie Creek	Rest area	On left
87	Speed Limit 130 km/h	End of road works	
94	Glenluckie Creek	Tortilla Flats t/o	On left
95	Overtaking lane starts		
97	Overtaking lane ends	Speed Limit 80 km/h – Road works	
98	Speed Limit 60 km/h	Road works	Asphalt works
101	End of road works		
105	Stappleton Creek	Bridge	
110	Speed Limit 100 km/h		
110.7	Snake Creek		
111	Speed Limit 60 km/h		
112	ADELAIDE RIVER	On left (shell)	Full services
Competition Vehicles which have not passed this point in 5 hours (13:30) may be asked to trailer to Katherine			
113	Daly River	t/o on right	
113	Speed Limit 80 km/h		
114	Speed Limit 100 km/h		
114.5	Speed Limit 130 km/h		
117	Burrel Creek	Bridge	
124	Overtaking lane starts		
127	Overtaking lane ends		

Location Ref (Approx km from Start)	Feature	Action/Remark	Note
129	Bridge over train tracks		
134	134 km Bridge		
136	136 km Bridge		
140	Truck rest bay	Left hand side	
141	Overtaking lane starts		
144	Overtaking lane ends		
146	Bridge Creek rest area	Right hand side	
160	Douglas Hot Springs	t/o on right	
163	Speed Limit 130 km/h		
164 - 165	Sweeping bend in road		
168	Reduced speed		
168.5	Speed Limit 100 km/h		
170	HAYES CREEK	Roadhouse on right	CLOSED
170.5	Speed Limit 130 km/h		
172	Overtaking lane starts		
Hayes Creek Hill	Steepest incline on whole route!	Summit 203 m	CAUTION! 
173	Overtaking lane ends before summit!		
177	Grove Hill	t/o on left	
184	Overtaking lane starts		
187	Overtaking lane ends		
190	Emerald Springs 2 km ahead		
191	Reduce Speed		Red sign
192	Speed Limit 80 km/h		
192	EMERALD SPRINGS	on right	Roadhouse Closed
COMPULSORY DRIVER CHANGE – USE LEFT LANES INTO ROAD TRAIN PARKING BAY AND PULL AS FAR FORWARD AS YOU CAN AND STOP WITH CAUTION. BE AWARE! 			
193	Speed Limit 130 km/h		
193	Overtaking lane starts		
196	Overtaking lane ends		
203	Spring Hill Rd	t/o on left	
210	Ping Que Road	t/o on left	
210	Speed Limit 130 km/h		
212	Overtaking lane starts		
214	Overtaking lane ends		
222	Speed Limit 100 km/h ahead	Speed Limit	
223	PINE CREEK township	t/o on right	
223	Speed Limit 100 km/h		
223	Kakadu Hwy	t/o on left	
226	PINE CREEK township	t/o on right	
Competition vehicles which have not passed this point in 7 hours (i.e. by 15:30) may be asked to trailer to Katherine.			
228	Umbrawarra Road	t/o on right	
229	Speed Limit 130 km/h		
238	Flood marker on left		
239	Beware wandering stock sign		
241	Beware wandering stock sign		

CHANGE DRIVERS REGULARLY

Location Ref (Approx km from Start)	Feature	Action/Remark	Note
247	No over taking for the next 1 km		
249	Dorisvale	t/o on right	
249	Speed Limit 130 km/h		
249	Road splits 2 lanes		
252	Cullen River bridge		
252.8	Road merge each way		
255	Sign: K60		
256	Parking Bay	on left	
258	Fergusson River		
259	Overtaking lane starts		
260	Overtaking lane ends		
261	Rest area entry	Left hand side	
261.5	Rest area exit	Left hand side	
270	Divided road starts		
273	Edith Falls	t/o on left	
273	Divided road ends		
274	Speed Limit 130 km/h		
280	Cotton processing facility	t/o on right	
281	Overtaking lane starts		
285	Overtaking land ends		
287	Edith Farms Road	t/o on right	
289	Question	Why will you find Cossack, To kmakoff, Zimin, Ivanoff in Katherine?	
292	Flood level sign		
293	Hint	Nuts	
299	Answer	☺	
298	No overtaking next 3 km		
298	NT Rural College – CDU Katherine Campus	on right	
304	Speed Limit 110 km/h		
305	Railway bridge		
309	Speed Limit 100 km/h		
311.6	Speed Limit 80 km/h		
312	Zimin Drive	t/o on right	
313	Speed Limit 60 km/h		
314	Katherine River Bridge		
314	United Fuel	Left hand side	
314.5	Pedestrian crossing		Shops on left
Proceed South through town centre // Speed Limit 40 km/h			
315	Traffic Lights		Straight ahead
315	Tourist Centre	On left	
315.6	Speed Limit 80 km/h		
316	Speed Limit 60 km/h		
316	Traffic Lights		Straight ahead
316	Godinymayin Arts Centre on left	New truck stop on right	Caltex (OTR)
316	Speed Limit 80 km/h		
317	Police Station	On left hand side	

Location Ref (Approx km from Start)	Feature	Action/Remark	Note
318	Left lane ends		
319	Stuart Highway South Information Board		Digital
320	Transport Weigh-Station ahead 1 km	Sign	
	Event traffic control	Obey Speed Limits	
322	KATHERINE CONTROL STOP	Entry Speed Limit 25 km/h Follow Marshal instructions	
Control Stop 1 Control Stop Manager: Peter Mason	Open: 11:00 Sun 24 August Official Close: 17:00 Sun 24 August The Control Stop will remain manned until 17:00.	Katherine is the last major Shopping Centre for 1200 km ALL Competition vehicles must get to Katherine before sunset Sunday – even if on trailer!	

Sector 2 Katherine to Dunmarra

Location Ref (Approx km from Start)	Feature	Action/Remark	Note
322	Depart Control Stop 1		
323	Speed Limit 100 km/h		
323	Katherine Airport	t/o on right	
324	Speed Limit 110 km/h		
326	Keith Quarry Road	t/o on left	
330	Carson Drive	t/o on right	
331	Sign: M 90		
333	Speed Limit 130 km/h		
341	Sign: M 80	(Mataranka 80 km)	
343	Cutta Cutta Caves	t/o on right	
348	Road junction	on left	Fox Road
350	Sign: M 70		
358	King River Bridge		
359	Parking Bay	on left	Truck Stop
362	Rest Area	on left	Free Camping
363	Sign: Mataranka 60		
367	Sign: TC 619		
370.7	Sign: M 50		
382	Sturt Downs M40	t/o on right	
390	Sign: M 20		
393	Truck bay	On right side of road	
403	No lines marked		
404	Lines back		
404	Truck Parking Bay – Rest Area	on left	Large area – Camping
406	Mataranka Station	t/o right	
410	Sign: M10		
417	Speed Limit 100 km/h	Township services – fuel (BP) Star Card, Diesel & Premium Only Public telephone Shop Post & Police Station	
419	Speed Limit 80 km/h MATARANKA		
420	Speed Limit 50 km/h		
422	Speed Limit 80 km/h		
423	Speed Limit 100 km/h		
423	Mataranka Hot Springs	t/o left	
425	Speed Limit 130 km/h		
428	Roper Bar	t/o left	
428	Speed Limit 130 km/h		
433	Elsey Cemetery	t/o left	
437	Gorrie Station	t/o right (dirt track)	
442	Warloch Ponds		
457	Warloch Parking Bay		
458	Speed Limit 130		
464	Sign: E 270		
474	Sign: E 260		
484	Sign: E 250		
486	Gorrie Airstrip		
494	Sign: E 240		
495	Speed Limit 80 km/h		
496	Speed Limit 60 km/h	LARRIMAH	Pub (no fuel)

BEWARE OF FATIGUE – a slow radio response can be the first sign

Location Ref (Approx km from Start)	Feature	Action/Remark	Note
497	Speed Limit 130 km/h		
498	Sign: Next Service Daly Waters		
503	No.45 Hospital (ruins) site	Historical WW2 Site	
504	Sign: E230		
514	Sign: E220		
526	Flood warning Sign:		
527	Radio tower 8206	on left	
531	Maryfield Station	t/o on left	Speed Limit 130 km/h
534	Sign: E 200	on right	Parking bay
534	Speed Limit 100		
535	Memorial – Alexander Forrest. Rest Area	On right	Historic site – Good Camp site
544	Sign: E 190		
548	Speed Limit 100 km/h		
549	Speed Limit 80 km/h	Road Works	On side road
553	End of road works		
559	Parking bay	on left	Noel Healy
564	Sign: E 170		
569	Radio Tower	on left	
573	Sign: E 160		
577	Nutwood Downs	t/o on left	
580	Sign: Hi Way Inn, 9 km		
582	Sign: Daly Waters t/o 2 km		
583	Sign: E 150		Highway Inn BP
584	Sign: Dunmarra 50		
584	Daly Waters	t/o on right	DO NOT TURN
584	Speed Limit 80 km/h		
587	Carpentaria Highway	on left Daly Waters	Roadhouse, Puma
588	Sign: Dunmarra 44		
588	Speed Limit 130 km/h		
593	Sign: E 140		
597	Rest Area	On left starts	Good Camping
599	Rest Area	On left finishes	
603	Sign: Parking Bay 2 km		
603	Sign: E 130		
604	Truck parking	Left + right side	
608	Radio tower 8300	on right	
613	Sign: E 120		
623	Sign: E 110		
623	Buchanan Hwy	t/o on right	
629	Speed Limit 80 km/h Ahead		
629	Sign: Dunmarra 2 km		
630	Speed Limit 80 km/h		

DRIVE ON THE LEFT

Location Ref (Approx km from Start)	Feature	Action/Remark	Note
631	DUNMARRA – HIGHWAY INN	ON LEFT	Follow Marshal Instructions
Control Stop 2 Control Stop Manager: Hein Vandenberg	Open: 15:00 Sun 24 August Official Close: 14:00 Mon 25 August	All services. Campsite, pool, food & fuel. (Shell)	Roadhouse services. Campsite, pool, food & fuel Shell Best homemade pies and Vanilla Slice!

Sector 3 Dunmarra to Tennant Creek

Location Ref (Approx km from Start)	Feature	Action/Remark	Note
632	Speed Limit 130 km/h		
643	Sign: E 90		
653	Sign E80		
653	Rest Area 5 km		
657	Speed Limit 100 km/h		
658	Todd memorial, Rest area	on right	
660	Speed Limit 130 km/h		
663	Sign: E70		
667	Truck Parking	500m Ahead	
668	Truck Parking	On left	
668	Sign: Flood Warning		
671	Truck Parking area	on right	
674	Stuarts Plains	t/o on right	
679	Floodway		
681	Cattle Tick Free Area Sign		
682	Floodway		
683	Sign: E50		
685	Floodway		
688	Floodway		
696	Sign: E40	Newcastle Creek	Start of bridges (3)
701	Truck rest area	On right	
703	Sign: E30		
707	Medical 25 km ahead		
707	Truck parking bay	on right	
708	Newcastle Waters	t/o on right	
709	Parking area	on left	Toilets / water
710	Speed Limit 130 km/h		
713	Sign: E 20		
714.8	Beetaloo	t/o on left	
715	Radio Tower 8303		
723	Sign: E 10		
728	Sign: E 5		
729	Elliott airstrip	On left	
729	Speed Limit 80 km/h	Police like catching Teams speeding in this town!	
730	Speed Limit 70 km/h		
731	Speed Limit 60 km/h		
731	Cattle grid		
732	Truck Parking Bay	On left	
732	ELLIOTT	Police, Medical, Store, Fuel (Puma)	
733	Speed Limit 60 km/h		
734	Rest Area	Left side	
734	Cattle grid	Speed Limit 80 km/h	
735	Speed Limit 100 km/h	Sign: TC 250	
737	Speed Limit 130 km/h		
740	Speed Limit 100 km/h		
744	Sign: TC 240		
752	Barkly Stock Route	t/o on left	
754	Sign: Wandering Stock		

Location Ref (Approx km from Start)	Feature	Action/Remark	Note
755	Sign: TC 230		
765	Sign: TC 220		
775	Sign: TC 210		
781	Parking bay	on left	
785	Sign: TC 200		
785	Cattle grid		
788	Floodway		
790	Sign: CREST		
793	Radio tower	On left	
793	Powell Creek H/S	t/o on right	
795	Sign: TC 190		
796	Sign: CREST		
802	Flat area	On right	Good for camping
805	Sign: TC 180		
807	Sign: CREST		
815	Parking bay	on right	
815	Sign: TC 170		
821	Flat Area	Left hand side	
822	Speed Limit 80 km/h	2 km ahead	
824	Speed Limit 80 km/h		
824	RENNER SPRINGS	Roadhouse, campsite fuel (BP) – Optus. No Telstra	
831	Flat Area	Left + right side of road	
834	Parking bay on left	Radio tower	
835	Warning Sign: Wandering Stock		
837	Sign: CREST		
841	Cattle Yards		Free camping area
842	Helen Springs Station	t/o on left	
843	Sign: CREST		
846	Parking bay	on left	
850	North Tomkinson Creek		
850	Cattle grid		
853	Sign: CREST		
857	Parking bay	on left	
861	Tomkinson Creek	bridge	
863	Radio tower	on left	
865	Sign: TC 120		
871	Bootu Creek Mine	t/o on left	
872	Cattle Grid		
881	Sign: CREST		
883	Speed Limit 80 km/h		
883	Banka Banka H/S	t/o on right	camping
884	Speed Limit 100 km/h		
885	Sign: TC100		
886	Floodway		
888	Floodway		
892	Floodway		
895	Morphett Creek	bridge	
898	Churchill's Head	t/o on right	Old Stuart Hwy

DUAL CARRIAGEWAYS – KEEP LEFT

Location Ref (Approx km from Start)	Feature	Action/Remark	Note
901	Sign: CREST		
902	Sign: CREST		
905	Sign: TC 80		
909	Bridge	Storm Drain	Creek
913	Attack Creek Rest Area	bridge	Good Camp
914	Speed Limit 130 km/h		
915	Stuart Memorial	Parking Bay	toilet
916	Brunchilly Station	t/o on left	
920	Cattle grid		
925	Sign: TC 60		
925	Warning Sign: Wandering Stock		
925	N. Hayward Creek	bridge	
926	Hayward Creek	bridge	
929	S. Hayward Creek	bridge	
933	Gibson Creek	bridge	
935	Medical 50 km		
938	Radio tower 8309	On left	
941	Sign: CAUTION STOCK ON HIGHWAY		
942	Phillip Creek Station	t/o on right	
942	Phillip Creek	bridge	
945	Sign: TC40		
946	No lines	BE CAREFUL	Loose gravel road
953	New road end		
956	Floodway		
958	Parking bay	on right	
959	Floodway		
960	Speed Limit 100 km/h		
960	Flynn memorial		
960	THREE WAYS	Roadhouse	Services Shell
961	Barkly Hwy	t/o on left	To Queensland
962	Speed Limit 130 km/h		
965	Floodway		
967	Sign: CREST		
968	New road	Loose gravel, no lines	
968	Slow down (2 km)		
970	Loose gravel road ends		
970	Floodway		
970	Sign: TC 15		
972	Sign: CAUTION STOCK ON HIGHWAY		
973	New road	Loose gravel no lines	Slow Down 1 km
974	Floodway		
974	Old Telegraph Stn	on left	
974	Tennant Creek	bridge	
975	Sign: TC10		

DRIVE ON THE LEFT

Location Ref (Approx km from Start)	Feature	Action/Remark	Note
980	Speed Limit 100 km/h		
982	Speed Limit 80 km/h	enter urban area	Tennant Creek
983	Crossroads		caution
984	Speed Limit 50 km/h	TENNANT CREEK	All services
985	Watch your Speed Limit - 40 km/h if a school day!		
988	Kathleen Street	Turn off on left	TURN LEFT
988	Weaber Street	T junction	TURN RIGHT
988	TENNANT CREEK CONTROL STOP	Turn Right into Control Stop Follow event official direction	
Control Stop 3 Control Stop Manager: Robert Chadwick	Open: 10:00 Mon 25 Aug Official Close: 11:00 Tue 26 Aug <u>NO DRONE ZONE</u>		

Sector 4 Tennant Creek to Barrow Creek

Location Ref (Approx km from Start)	Feature	Action/Remark	Note
988	Re-enter Stuart Highway		
988	Speed Limit 80 km/h		
898	Sign: TT310		
990	Speed Limit 100 km/h		
992	Railway Station	t/o on right	
993	Speed Limit 130 km/h	Electric warning sign	Left side
993	Floodway		
999	Sign: TT 300	Ti Tree 300 km	
1001	Tanks on right		
1008	Floodway		
1009	Sign: TT 290		
1015	Parking Bay	unmaintained	
1022	Floodway		
1028	Radio tower	on right	
1029	Sign: TT 270		
1030	Edinburgh Creek	bridge	
1033	Floodway		
1044	Power lines	crossing road	
1047	Truck parking bay	on left	Mobile hotspot
1049	Sign: TT 250		
1056	Speed Limit 130 km/h		
1058	Floodway		
1059	Floodway		
1060	Sign: TT 240		
1061	Floodway		
1063	Mungkarta	H/S t/o on right	
1064	McLaren Creek	bridge	
1064 - 1071	Floodway		
1069	Sign: TT 230		
1074	Kurundi	t/o on left	
1074	Bonney Well parking bay	on right	Windmill on right
1075	Bonney Creek	bridge	
1079	Sign: TT 220		
1082	Dixon Creek	bridge	
1089	Devil's Marbles	t/o on left	campsite behind Devil's Marbles
1089	Sign: TT 210		
1092	Devil's Marbles	t/o on left	
1100	Speed Limit 100 km/h ahead		
1101	Sign: TT200		
1101	Reduce Speed		
1101	Speed Limit 100 km/h		
1103	WAUCHOPE (say "walk - up")	Devil's Marbles Hotel	Roadhouse services (BP) NO DRONES
1104	Speed Limit 130 km/h		
1104-1116	Floodway		
1112	Sign: TT 190		

DRIVE CAREFULLY – it's not worth your life!

Location Ref (Approx km from Start)	Feature	Action/Remark	Note
1111.8	Singleton Station	t/o on left	
1116	Sign: CREST		
1118	Speed Limit 100 km Ahead		
1119	Wandering stock		
1120	Bridge		
1120	WYCLIFFE WELL	Closed down	
1120	Speed Limit 100 km/h		
1121	Sign: TT 180		
1126	Beginning of 42 km straight (longest single straight on entire route)		
1136	Sign: TT 170		
1138	Radio tower 8396	on right	Parking bay
1136	Ali Curung	t/o on left	Mobile hotspot
1140	Railway Overpass	The Ghan	Warning high cross winds
1151	Sign: TT 150		
1161	Sign: TT 140		
1166	Parking bay	on left	
1168	Davenport Ranges Road	on left	
1171	Sign: TT 130	Rest Area	
1172	Taylor Creek	Rest Area	Satellite + Toilets
1180	Floodway		
1181	Sign: TT 120		
1191	Sign: CREST		
1186	Floodway		
1190	Flat area	On left	Unmaintained
1206	Next Service	Barrows Creek 5 km	
1207	Bridge		
1209	Neutral Junction	t/o on left	
1211	Sign: TT 90		
1211	Reduce Speed		
1211	Speed Limit 100 km/h		
1212	Speed Limit 80 km/h		
1212.3	BARROW CREEK CONTROL STOP	On left	Roadhouse
Control Stop 4 Control Stop Manager: Piet Jonker	Open: 13:00 Monday 25 August Official Close: 15:00 Tuesday 26 August United		

Sector 5 Barrow Creek to Alice Springs

Location Ref (Approx km from Start)	Feature	Action/Remark	Note
1213	Re-enter Stuart Highway	Loose Gravel, no lines, be careful	
1213	Speed Limit 130 km/h		
1213	Barrow Creek	bridge	
1218	Solar panels	on right	
1221	Floodway	Cattle Grid	
1225	Floodway		
1227	Rest Area		
1229	Truck Parking Bay	On left	
1232	Sign: TT 70		
1241	Sign: TT 60		
1242	Stirling Station	t/o on left	
1245	Willora Community	t/o on left	
1246	Floodway		
1251	Floodway		
1251	Parking bay – truck rest	on right	No caravans
1252	Hospital Sign: (50k)		
1254	Floodway		
1258	Sign: TT 40		
1270	Teamster Memorial	on right	Parking area
1271	Sign: TT 30		
1275	Cattle grid	Wandering Stock	
1277	Hospital Sign: (25k)		
1281	John McDougall Stuart Memorial	on right	Mobile hotspot
1286	Cattle Grid		
1285	Floodway		
1287	Floodway		
1287	Skull Creek		
1290	Floodway		
1296	Take Rest	5 km Ti Tree	
1298	Sign: Reduce Speed Limit Now		
1300	Speed Limit 100 km/h		
1301	Speed Limit 80 km/h		
1301	Cattle grid		
1301	Speed Limit 60 km/h	Ti Tree township	Roadhouse services
1302	Ti Tree Roadhouse		Medical centre, Police, AMPOL
1302	Ti Tree Pub	The most central pub in Australia	Telstra
1302	Speed Limit 80 km/h		
1302	Cattle grid		
1302	Speed Limit 100 km/h		
1304	Speed Limit 130 km/h		
1304	Sign: AS 190	Alice Springs 190 km	
1311	Pmara Jutunta	t/o left	
1314	Sign: AS 180		

Location Ref (Approx km from Start)	Feature	Action/Remark	Note
1315	Ti Tree farm	on right	
1319	Cattle grid		
1324	Sign: AS 170		
1334	Cavenagh Road	t/o on left	
1343	Mt Denison	t/o on right	
1344	Sign: AS 160		
1345	Pine Hill Station	t/o on right	
1348	Prowse Gap + Parking Bay	on right	Good camping
1349	Sign: CREST		
1351	Floodway		
1352	Cattle grid		
1354	Sign: AS 140		
1355	Sign: Aileron 5 km	on left	
1355	Sign: CREST		
1356	Floodway		
1359	Reduce Speed		
1360	Speed Limit 10 km/h		
1360	Speed Limit 80 km/h		
1361	Aileron t/o	on right	AMPOL
1362	Speed Limit 130 km/h		
1362	Beware of wandering stock		
Aileron Roadhouse and campgrounds 1 km off main road – public phone and swimming pool			
1364	Sign: AS 130		
1366	Sign: CREST		
1367	Parking bay	on right	
1368	Floodway		
1369	Sign: CREST		
1370	Ryan's Well Rest Area	on right	
1372	Sign: AS 120		
1375	Napperby Homestead	t/o on right	
1380	Radio tower 8389	on right	
1376	Cattle Yards		
1379	No over taking	Pass next 2 km	
1379	Cattle grid		
1380	Bridge		
1383	Truck parking Bay	on left	
1401	Connor's Well	parking bay	on right
1415	Sign: AS 80		
1422	Sign: Hospital 75		
1422	Floodway		
1423	Floodway		
1424	Sign: AS 70		
1424	Speed Limit 130		
1427	Plenty Hwy	t/o on left	
1427	Cattle grid		
1429	Truck bay – Percy Lake	on left	
1434	Sign: AS 60		
1436	Yambah Station	t/o on left	

NO CONVOYS – SPREAD OUT TEAM VEHICLES

Location Ref (Approx km from Start)	Feature	Action/Remark	Note
1437	Burt Creek	Warburton memorial	
1441	Harry Creek		
1445	Arltunga drive	t/o on left	
1446	Sign: AS 49		
1448	McGrath Creek		
1450	Cattle grid		
1455	Sign: AS 30		
1464	Crossing TROPIC OF CAPRICORN (parking bay on right) mobile hotspot		
1472	Reduce Speed Now		
1472	Hospital 25 km		
1473	Sign: Bond Springs airstrip	t/o on right	
1473	Speed Limit 110 km/h:		
1474	Highest Point marker	left	Parking on right
1474	Parking bay	on right	
1475	Tanami Road	t/o on right	(to NW Australia)
1478	overpass – James Orr		
1483	Speed Limit 100 km/h		
1483	Quarry Road	t/o on right	
1485	Sign: AS 10		
1487	Wiggly Waterhole	t/o on left	
1488	Speed Limit 80 km/h		
1488	Charles River	Geoff Mott Bridge	
1489	Sign: Welcome to Alice Springs		
1490	Speed Limit 70 km/h	Divided road	Slow left bend
CAUTION – ALICE SPRINGS URBAN AREA			
1491	Speed Limit 70 km/h		
1492	Speed Limit 60 km/h	Form 1 Lane	
1494	Wills Terrace	traffic Lights	Keep Right
1494.7	McDonalds/ Parsons Street	traffic Lights	Straight ahead
1495	Stott Terrace	traffic Lights	Straight-ahead, red-light Speed Limit camera
1495.5	Speed Limit 60 km/h		
1496	Turn Left	Treager Avenue	Follow Signs
NB LARGE TRUCKS SHOULD NOT ENTER CONTROL STOP – continue past control stop entry, turn right at end of street (into Gap Road) and right into swimming pool car park (see map).			
1496	ALICE SPRINGS CONTROL STOP		
Control Stop 5	Open: 08:00 Tuesday 26 August	See Maps on the Next Page	
Control Stop Manager:	Close 10:30 Wednesday 27 August		
Patrick Wheeler			



Alice Springs Control Stop Procedures

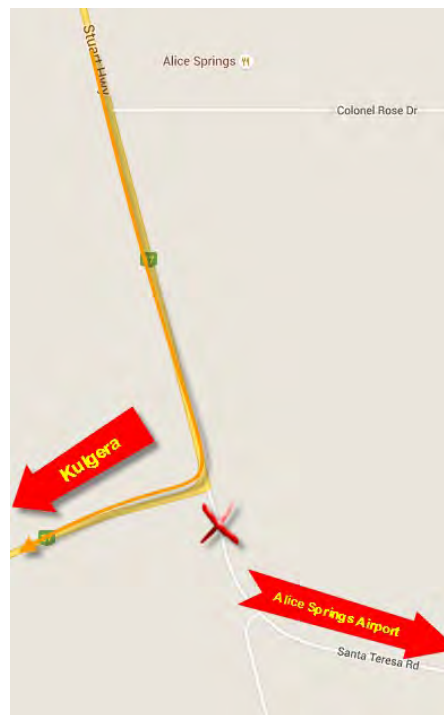
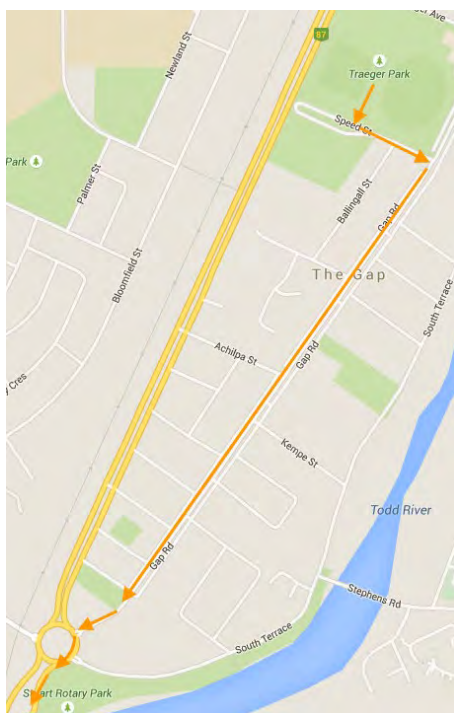
Competition vehicles + escort vehicles **ONLY** to enter Control Stop
ALL TRUCKS, Support crew and other Team vehicles proceed to alternative parking
as noted above.



Departing Alice Springs Control Stop – without going to the Airport!

Sector 6 Alice Springs to Eraldunda

Location Ref (Approx km from Start)	Feature	Action/Remark	Note
1496	Exit Control Stop onto Speed Limit Street	Turn Left	
1496	Gap Road	Turn Right	
1497.7	Roundabout	Take 2 nd exit	Stuart Highway
1498	Palm Circuit	t/o on left	
1498	Speed Limit 60 km/h	Form 1 lane	
1499	Ross Highway	t/o on left	
1500	Speed Limit 70 km/h		
1500	Pioneer Park	on left	
1500.5	Speed Limit 80 km/h		NO DRONE ZONE
1501	Racecourse	t/o on left	
1502	Split Road Desert Knowledge Precinct	t/o on left	
1504	Speed Limit 100 km/h		
1505	Reduce Speed		
1505.5 Prepare to turn right	Do not go to the airport!! At least one solar car goes there each event		
1505.7	TURN RIGHT		Stuart Highway




Sector 6 Alice Springs to Erildunda cont.

Location Ref (Approx km from Start)	Feature	Action/Remark	Note
1506	Floodway		
1506	Speed Limit 100 km/h		
1507	Railway Crossing	Overpass bridge	CAUTION 
1509	Floodway		
1510	Roe Creek	bridge	
1511	Hatt Rd		
1511	Speed Limit 110 km/h		
1512	Cattle yards	on right	
1515	Floodway		
1515	Brewer Road	t/o on left	
1516	Speed Limit 110 km/h		
1516	Correctional Centre (Jail)	t/o on right (where your SUN licence plates are made!)	
1517	Speed Limit 130 km/h		
1518	Sign: KU 250		
1525	Floodway		
1528	Sign: KU 240		
1530	Solar panels	on left	
1534	McConville Truck parking bay	on left	No camping
1537	Floodway		
1538	Orange Creek	Bridge	
1538	Sign: KU 230		
1538-1543	Floodway		
1548	Sign: KU 220		
1554	Mt Polhill rest area	on right, toilet	Water, Mobile Hotspot
1558	Sign: KU 210		
1561	Owen Springs Reserve	t/o on right	
1662	Floodway		
1566	Solar panels	on left	
1566	Sign: KU 200		
1571	Rainbow Valley	t/o on left	
1575	Sign: CREST		
1577	Floodway		
1582	Speed Limit 100 km/h ahead		
1583	STUARTS WELL	roadhouse services	On right
1584	Reduce Speed		
1585	Speed Limit 100 km/h		
1585	Reduce Speed		
1585.5	Speed Limit 80 km/h		
1586.7	Speed Limit 100 km/h		Aus Fuel
1587.5	Speed Limit 130 km/h		
1588	Hugh River	Bridge	
1588	Sign: KU180		
1589	Orange Creek H/S	t/o on left	

GIVE ROOM TO ROAD TRAINS

Location Ref (Approx km from Start)	Feature	Action/Remark	Note
1594	Cannonball Run Memorial	on left	
1594	Rest Bay	on left	
1598	Floodway		
1605	Truck parking bay	on right	
1607	Solar panels	on left	
1608	Floodway		
1614	Maloney Creek	bridge	
1618	Sign: KU 150		
1617	Finke rest area	on left	Toilets, camping
1619	Henbury Station	t/o on left	
1620	Finke River Bridge		
1523	Airstrip	on left	
1625	Kings Canyon	t/o on right	
1626	Floodway		
1628	Sign: KU 140		
1640	Sign: KU 130		
1641	Floodway		
1644	Palmer River	Bridge	
1647	Solar panels	On left	
1648	Sign: KU 120		
1661	Desert Oaks rest area	on right	water
1664	Salt Creek	bridge	
1666	Sign: E 30		
1666	Truck parking bay	on left	
1674	Floodway		
1678	Sign: KU 90		
1680	Idracowra station	t/o on left	
1688	Sign: KU 80	2 km	
1691	Speed Limit 80 km/h ahead		
1693	Reduce Speed Now		
1693	Speed Limit 80 km/h		
1694	Radio tower		
1694	ERLDUNDA	Roadhouse Services (Shell)	Telstra mobile

km/h = Speed Limit (kilometres per hour)


Location Ref (Approx km from Start)	Feature	Action/Remark	Note
1694	ERLDUNDA CONTROL STOP		
Control Stop 6 Control Stop Manager: John Duval	Open: 11:00 Tuesday 26 August Official Close: 14:00 Wednesday 27 August		
		Follow Control Stop Signage & Event Official Direction Use second entry into Roadhouse, to avoid the fuel pumps.	

SAFETY – FIRST, SECOND & THIRD

Sector 7 Erildunda to Coober Pedy

Location Ref (Approx km from Start)	Feature	Action/Remark	Note
1694	Follow signage to exit control stop.		
1694	Uluru-KataTjuta (Ayers Rock)	t/o on right	
1694	Left turn. Lasseter Hwy B4		
1694	Right turn onto Stuart Hwy 87		
1694	DRIVE ON THE LEFT		
1695	Speed Limit 130 km/h		
1695	Sign: Kulgera 73		
1697	Airstrip	on left	
1708	Sign: KU 60		
1711	Lyndavale	t/o on right	
1713	Truck Parking Bay	on left	
1728	Sign: KU 40		
1738	Sign: KU 30		
1746	Truck Stop	On left	
1748	Sign: K 20		
1755	Kalamurta Creek	On left	good campsite
1757	Solar panels	on left	
1758	Sign: K 10		
1765	Speed Limit 100 km/h	2 km ahead	
1767	Speed Limit 100 km/h		
1767	Reduce Speed		
1768	Kulgera Roadhouse	On left	Last hotel in NT
1769	Speed Limit 80 km/h		
1768	Sign: SA Border 20 km		
1769	Speed Limit 100 km		
1770	Speed Limit 130 km/h		

km/h = Speed Limit (kilometres per hour)

Location Ref (Approx km from Start)	Feature	Action/Remark	Note
1777	Truck parking bay	on right	
1784	Mt Cavanagh Station	t/o on right	
1787	Quarantine Bin Ahead	160 km	
1788	Parking area	on right	Camping/Open space
1789	State Border	NT/SA	Info bay on right
1789	Speed Limit 110 km/h		
<p>N.B. The default Speed Limits in SA are 100 km/h (country) and 50 km/h (towns) unless otherwise stated e.g.110 km/h. From this point the Sign Ⓞ means 100 km/h</p> <p>Time: In August we will not have daylight saving time differences. Both states will be the same time zone.</p>			
1791	Tourist Sign – “Explorers Way”		
1994	Sign: “Welcome to South Australia”		
1796	Cattle grid		
Highway Marker		In South Australia, Highway markers are used by the Emergency Services – look for a post with a white marker about 10 m off the road. Markers are 1 km apart.	
		left hand side	
1799	Sign: M 149	Marla 150 km	Right side
1800	Highway M.11		
1803	Radio Tower	On left	
1808	Speed Limit 110 km/h		
1809	Sign: M 139		
1809	Highway marker 20		
1813	Speed Limit 110 km/h		
1817	Next phone 10 km		
1817	Highway marker 30		
1820	Rest Area	On Left	Solar Panels
1825	Marryat Rest Area	Emergency Telephone	On left
1827	Marryat Creek	Bridge	
1828	Sign: M 119		
1828	Speed Limit 110 km/h		
1830	Speed Limit 110 km/h		
1832	Grid		
1839	De Rose Hill Station	t/o on left	
1840	Cattle grid		
1840	Eateringinna Creek	Bridge	
1841	Highway Marker 52		
1845	Cattle grid		
1848	Sign: M99		

Location Ref (Approx km from Start)	Feature	Action/Remark	Note
1849	Highway marker 60		
1852	Cattle grid		
1856	Cattle grid		
1859	Sign: M 89		
1859	Highway marker 70		
1862	Agnes Creek Parking Bay	on left	Good camping
1862	Agnes Creek	bridge	
1864	Cattle grid		
1868	Sign: M 79		
1869	Highway marker 80		
1872	Cattle grid	Granite Downs Stn	
1873	Parking bay	On right	
1875	Highway marker 76		
1881	Airstrip	on left	
1881	Tarcoonyinna Creek	bridge	
1884	Cattle grid		
1883	Bridge		
1885	Solar panels	on left	
1886	Railway bridge		
1888	Sign: M 59		
1889	Highway marker 100		
1894	Parking bay on left		Good Camping
1896	Highway marker 107		
1898	Sign: M49		
1901	Indulkana Bus Stop	Parking area on left	
1903	Cattle grid		
1904	Speed Limit 110 km/h		
1905	Indulkana Creek	bridge	
1907	Flat Area	On right	
1908	Sign: M 39		
1909	Highway marker 120		
1911	Cattle grid		
1912	Flat area	On left of road	
1913	Sign: Malar 35 km		
1918	Sign: M 29		
1925	Highway marker 136		
1926	Cattle grid	Wellbourne Hill Stn	
1930	Highway marker 141		
1931	Grid		
1932	Sign: cattle next 2 km		
1934	Flat area	Left side of road	
1939	M9		
1943	Speed Limit 110 km/h	Marla 5 km	
1946	Traffic Monitor		
1946	Grid		
1947	Quarantine Bin	Eat your fruit first!	
1947	MARLA BORE	Police, Medical Roadhouse	Ampol Telstra
1948	Oodnadatta Track	t/o on left	
1948	Cattle Grid		
1948	Speed Limit 110 km/h		

NO CONVOYS – SPREAD OUT TEAM VEHICLES

Location Ref (Approx km from Start)	Feature	Action/Remark	Note
1949	Wallatina airstrip		
1952	Highway marker 162	On left	
1952	Cattle grid		
1957	Sign: CP 223	Cooper Pedy 223 km	
1958	Free campsite	Right hand side	
1967	Sign: CP 213		
1974	Grid	Wintinna Stn	
1975	Side road to camp area	on right	
1977	Sign: CP 203		
1979	Highway marker 190		
1981	Grid		
1981	Parking bay	on right	
1987	Sign: CP 197		
1989	Highway marker 200	Camp area	On right
1990	Cattle grid		
1994	Parking bay	Left	
1995	Wintinna Creek		
1996	Highway marker 207		
1997	Highway marker 208		
1997	Sign: CP 183		
1998	Highway marker 209		
2000	Grid		
2000	Tower Creek	bridge	
2004	Solar panels	on left	
2005	Camping	Large flat space	On left
2006	Wintinna H/S	t/o on left	
2009	Cattle grid		
2011	Highway marker 222		
2013	Highway marker 223		
2015	Apreetinna Creek	bridge	
2018	Sign: CP 163		
2018	Cattle grid		
2023	Sign: Cadney Park 5		
2023	Arcaringa Station	t/o on left	Look up on road
2027	Cattle grid		
2028	CADNEY HOMESTEAD	All roadhouse services – Fuel, campsite,	BP Card
2028	Speed Limit 110 km/h		
2035	Cattle grid		
2035	Highway marker 246		
2041	Cattle grid		
2047	Sign: CP 133		
2049	Cattle grid		
2055	Rest Area	On left	
2058	Terminos Creek	bridge	
2059	Radio tower	on right	
2068	Sign: CP 113		
2069	Cattle grid		

GIVE ROOM TO ROAD TRAINS

Location Ref (Approx km from Start)	Feature	Action/Remark	Note
2070	Rest Area	On right	
2082	Highway marker 293		
2084	Cattle grid		
2087	Sign: CP 93		
2088	Rest area	on right	
2088	Highway marker 299		
2092	Pootnoura Channel No 3	bridge	
2093	Radio tower	on right	
2097	Pootnoura Channel No: 2	bridge	
2097	Sign: CP 83		
2098	Pootnoura Channel No: 1	bridge	
2100	Sign: Pootnoura 5 km		
2103	Highway marker 213		
2105	Pootnoura rest area	on left	Emergency phone, camping on left
2107	Sign: CP 73		
2122	Solar panels	on left	
2127	Sign: CP 53		
2129	Highway marker 340		
2130	Camping area	On right	Flat
2138	Sign: CP 43		
2138	Double cattle grid (Dog Fence) at 7000 km it is the world's longest fence		
	The Dog Fence keeps wild dogs (dingos) out of the sheep country to the south		
2138	Highway marker 350	Mt Clarence Station	
2140	Rest area	Camping right	
2141	Bridge		
2145	Mining Machinery		
2147	Sign: CP 33	Opal fields	
2150	Highway marker 361		
2151	Mt Clarence H/S	t/o on right	
2157	Sign: CP 23		
2158	Cottonbush Creek	Bridge	
2162	Fourteen Mile Field	t/o on left	
2168	Highway marker 379		
2176	Truck Parking	Right	
2177	Mabel Creek H/S	t/o on right	
2178	Sign: CP 3	Airstrip	On right
2179	Oodnadatta track	t/o on left	
2179	Cooper Pedy / Oodnadatta	t/o	Flat Hill Road
2180	Speed limit 80 km/h		
2180	TURN LEFT – Hutchinson Street		
2181	Speed Limit 50 km/h		
2181	TURN LEFT INTO CONTROL STOP		

Location Ref (Approx km from Start)	Feature	Action/Remark	Note
COOPER PEDY CONTROL STOP			
Control Stop 7	Open: 16:00 Tuesday 26 August	EV Charger now available at Council Information Centre	See blue square in image below
Control Stop Manager: Shane Clutterbuck	Official Close: 13:00 Thursday 28 August		




DO NOT PARK ON THE ROAD

Sector 8 Coober Pedy to Glendambo

Location Ref (Approx km from Start)	Feature	Action/Remark	Note
2181	TURN RIGHT OUT OF CONTROL STOP – onto Hutchinson Street		
2181	TURN LEFT ONTO STUART HIGHWAY		
2182	Parking bay	on right	Truck on pole
2182	Speed Limit 110		
2185	Sign: Monument on left		
2185	William Creek	t/o on left	
2185	Windmils on right		
2190	Sign: G 252	Glendambo 252 km	
2193	Monument on left		
2193	Highway marker 403		
2198	Highway marker 408		
2200	Sign: G 242		
2210	Highway marker 410		
2203	Highway marker 413		
2205	Highway marker 415		
2210	Sign: G 232		
2210	Highway marker 420		
2213	Highway marker 423		
2214	Highway marker 424		
2218	Cattle grid – Ingomar Station		
2219	Bridge		
2220	Highway marker 430		
2220	Truck bay	on right	
2227	Parking bay	on left	
2230	Sign: G 202		
2230	Highway marker 440		
2235	Highway marker 445	on left	
2237	Highway marker 447		
2238	Highway marker 448		
2239	Highway maker 449		
2240	Sign: G192		
2241	Highway marker 451		
2243	Solar panels	on left	
2244	Speed Limit 80 km/h		
2245	Speed Limit 60 km/h		
2246	Track	on right	Trucks turning ahead
2250	Sign: G 182		
2250	Highway marker 460	Cattle grid	
2252	Brumby Creek	bridge	
2259	Highway marker 469		
2260	Sign: G 172		
2262	Ingomar H/S	t/o on right	
2265	Highway marker 475		
2268	Highway marker 478		
2269	Prominent Hill	on left	

Location Ref (Approx km from Start)	Feature	Action/Remark	Note
2270	Sign: G 162		
2272	Ingomar rest area	on right	Emergency phone
2273	Speed Limit 110 km/h		
2277	Cattle grid		
2279	Highway marker 489		
2280	Highway marker 490		
2285	Old Peake Creek	bridge	
2285	Highway marker 495		
2288	Dresley Creek	bridge	
2289	Cattle grid – Twins station		
2291	Highway marker 501		
2291	McDougall Peak Station	t/o on right	
2291	Mirikata H/S	t/o on left	
2295	Parking Bay	on left	
2297	Cattle grid		
2300	G132		
2301	Highway marker 511		
2303	Highway marker 513		
2305	Buzzard Mine Access	t/o on right	
2307	The Twins H/S	t/o on left	
2307	Cattle grid	Bulgunnia Stn	
2308	Parking bay	on left	
2310	G122		
2311	Parking bay	on right	
2311	Highway marker 521		
2314	Cattle Grid		
2318	Highway marker 530		
2320	Sign: G 112		
2321	Commonwealth Hill	t/o on right	
2324	Cattle grid	Mt Eba Stn	Tarcoola right turn
2324	Tarcoola		
2329	Airstrip warning 1 km		
2329	This section of road is an emergency airstrip for the Flying Doctor		
2331	Sign: G 102		
2330	Radio tower	on left, flat area	
2341	Sign: G 92		
2349	Speed Limit 110		
2349	Bon Bon rest area	on left	Emergency phone
2349	Sign: G 84		
2351	Sign: G 82		
2353	Mount Eba	t/o on left	
2357	Cattle grid		
2360	Highway marker 570	Parking bay	
2361	Sign: G 72		
2370	Parking bay	on right	
2370	Highway marker 580		
2371	Solar panels	on left	
2371	Sign: G 62		
2378	Highway marker 590		
2380	Kingoonya	t/o on right	

CHANGE DRIVERS REGULARLY

Location Ref (Approx km from Start)	Feature	Action/Remark	Note
2381	Speed Limit 100		
2382	Cattle grid		
2387	Radio tower	on right	
2391	Highway marker 600		
2391	Sign: G 40		
2399	Sign: G 32		
2401	Highway marker 611		
2406	Parking bay	on left	
2406	Highway marker 616		
2415	Cattle Grid	Coondambo Stn	
2417	Highway marker 627		
2421	Sign: G 12		
2426	Mt Vivian H/S	t/o on left	
2428	Highway marker 640		
2429	Cattle grid	Sign: Glendambo 5 km	Road Work
2430	Tarcoola t/o	on right	
2431	Speed Limit 80 km/h		
2431	Speed Limit 60 km/h	Prepare to stop	
2431	Sign: G 2		
2432	Roadworks	Extremely loose gravel	Road cones marked road
2433	Turn left to Glendambo		
2434	GLENDAMBO CONTROL STOP		
Control Point 8 Control Stop Manager: Peter Collins		Open: 10:00 Wednesday 27 August Close: 17:00 Thursday 28 August	Roadhouse services BP Pool/shop/camp/ Motel etc.

Sector 9 Glendambo to Port Augusta

Location Ref (Approx km from Start)	Feature	Action/Remark	Note
2434	Re-join Stuart Hwy	turn left	
2434	Emergency Phone 113 km		
2435	Speed Limit Sign: 110 km/h		
2439	Cattle grid		
2440	Highway marker 649		
2441	Highway marker 650		
2444	Sign: PI 103	Pimba 103 km	
2446	Cattle grid		
2446	Railway bridge		
2449	Sign: P98		
2450	Highway marker 659		
2451	Cattle grid		
2458	Parking bay	on right	
2459	Sign: PI 86		
2462	Highway marker 671		
2464	Sign: PI 83		
2465	Cattle grid		
2469	Cattle grid	Wirraminna Station	
2469	Sign: PI 78		
2473	Solar panels	on left	
2474	Sign: PI 73		
2478	Radio tower	on left	
2479	Cattle grid		
2479	Sign: PI 68		
2481	Truck parking bay	On left	
2486	Highway marker 695		
2488	Wirraminna H/S	t/o on right	
2498	Sign: Parking Bay	on right	
2502	Sign: Lake Hart 5 km		
2503	Sign: PI 43		
2505	Lake Hart	On left	
2507	Parking bay	Lake Hart rest area	On left
2507	Speed Limit 110 km/h		
2509	Sign: PI 38		
2513	Solar panels	On left	
2513	Parking bay	on right	
2514	Eucolo Creek	bridge	
2518	Sign: PI 28		
2522	Cattle grid	Arcoona Station	
2527	Parking bay	on right	
2529	Sign: PI 18		
2533	Sign: PI 13		
2534	Parking area	On left	
2534	Cattle grid		
2539	Sign: PI 8		
2544	Sign: PI 3		
2547	Pimba / Woomera	t/o on left	Spuds (Shell)



Location Ref (Approx km from Start)	Feature	Action/Remark	Note
2547	Bridge		
2550	Cattle grid		
2551	Sign: PA 167	Port Augusta 167 km	
2556	Sign: PA 162		
2557	Speed Limit 110 km/h		
2560	Radio tower	on right	
2560	Bridge		
2564	Rest area	On right	
2562	Road Rails	Both sides	
2564	Parking bay	on right	
2567	Sign: PA 152		
2568	Railway overpass		
2570	Rails		
2571	Sign: PA 147		
2573	Wirrappa R/S	t/o on right	
2573	Speed Limit 80 km/h		
2573	Speed Limit 60 km/h		
2574	Cattle grid	Oakden Hills Station	
2574	Speed Limit 40 km/h	Road works, follow director	SLOW DOWN
2574.5	Road Rails		
2576	Speed Limit 60 km/h		
2576.8	Speed Limit 110 km/h		
2577	Road Rails	Left side	
2577	End of road works		
2577	Speed Limit 80 km/h		
2578	Road Rails	Left side	
2582	Road Rails	right side	
2582	Cattle grid		
2583	Road Rails	Both sides	
2584	Road Rails	Left side	
2586	Cattle Grid		
2589	Road Rails	Both sides	
2590	Parking Bay	On left	
2591	Sign: PA 127		
2591	Road Rails	Both sides	
2593	Road Rails	Both sides	
2597	Cattle grid		
2597	Sign: PA 122		
2601	LEFT TURN T1240	DIRT ROAD	
2602	Highway marker 811		
2604	Parking bay	On right	
2607	Sign: PA 112		
2608	Wocalla Creek	Bridge	
2608	Highway marker 819		
2614	Salt lakes	Left side rails	Ironstone Lagoon
2616	Parking bay	on right	
2623	Highway Marker 832		
2624	Parking bay	on left	T200
2631	Highway marker 840		
2633	Potential campgrounds	On right	Parking area

BEWARE OF FATIGUE – a slow radio response can be the first sign

Location Ref (Approx km from Start)	Feature	Action/Remark	Note
2634	Cattle Grid	Kootaberra Station	
2636	Sign: PA 82		
2637	Parking bay	on right	
2639	Radio Tower	On right	
2643	Cattle grid		
2650	Cattle grid		
2656	Parking area	On right	
2657	Range's view rest area	on right	Toilets, water, lights
2658	Cattle grid		
2660	Highway marker 869		
2661	Soft edge		
2665	Cattle grid		
2666-2706	Soft edge		
2666.8	Rail crossing		Water
2667	Sign: PA 52		
2667	Yudnapinna H/S	t/o on right	
2669	Sign: PA 50		
2671	Soft edges		
2672	Sign: PA 47		
2674	Parking bay	on right	
2676	Cattle grid	Illeroo north	
2677	Sign: PA 42		
2680	Causeway start		
2684	Parking bay	on left	
2685	Sign: PA 32		
2686	Soft edges		
2686	Cattle grid		
2688	Highway marker 897		
2691	Radio tower	on right	
2692	Highway marker 901		
2692	Cattle grid		
2693	Flat area	On left side	
2696	Soft edges		
2697	Cattle grid		
2699	Highway marker 908		
2702	Highway marker 914		
2707	Sign: PA 12		
2707	Cattle grid		
2710	Illeroo	t/o on right	
2713	Yorkey's crossing	t/o on left	
2713	Rails	Both sides	
2713	Speed Limit 80 km/h	Entering Port Augusta urban area	
2713	Speed Limit 60 km/h	Port Augusta Info Bay on Left	
Extreme caution required from this point on. Traffic conditions will change quickly. Proceed with caution through urban area.			

t/o = turn off

Location Ref (Approx km from Start)	Feature	Action/Remark	Note
2717	TURN LEFT	HIGHWAY ONE A1	Merging traffic
2717	Speed Limit 40 km/h	Road work	
2717	Speed Limit 60 km/h		
2717.8	Service Station - Shell	On left	
2717.9	Pedestrian Lights		
2718.2	Traffic Lights		Straight on
2718.4	Bridge		
2719.4	Flinders Terrace	Traffic Lights + Speed Limit camera	Left turn
2719.8	Augusta Terrace		Right turn
2720	Right hand turn into Port Augusta Central Oval Main Entrance		



Location Ref (Approx km from Start)	Feature	Action/Remark	Note
2720.5	Port Augusta control stop	Port Augusta central oval	Right turn
2720.5	PORT AUGUSTA CONTROL STOP		Central Oval
Follow Control Stop Signage & Event Official directions			
Control Stop 9 Control Stop Manager: Vicki Rice		Open: 14:00 Wednesday 27 August Close: 13:00 Friday 29 August	
Congratulations you have crossed the continent!	<p>SA Police have advised that competition vehicles must not use the road south of Port Augusta on Saturday 30 August.</p> <p>Competition vehicles must not proceed south of Port Augusta from Saturday. Competition vehicles south of this point on Saturday must trailer.</p>		

SAFETY – FIRST, SECOND & THIRD

Sector 10 Port Augusta to Adelaide


Location Ref (Approx km from Start)	Feature	Action/Remark	Note
2720.5	Rejoin Augusta Terrace	Right hand turn out of control stop	
			
2720.5	Speed Limit 50 km/h		
2720.8	Calton parade round about	Right hand turn	
2721	Victoria Parade A1	Traffic lights	Left turn
2721	Speed Limit 60 km/h		
2721	Divided road		
2722	Bridge	Rail crossing	
2722.8	Speed Limit 40 km/h	No over taking - new road, no lines SLOW DOWN	
Road Works at time of printing – Obey Traffic Management Signs			
2723	Large body of water on left	Dry at time of writing	
2724	BP	On left	
2724	Speed Limit 80 km/h		
2725	Port Augusta Jail		
2726	Speed Limit 80 km/h		
2726	Railway Bridge		
2727	B83 Quorn	t/o left	
2728	Divided Road ends		
2729	Bridge		
2731	Power lines cross	Windmill on right	
2734	Power lines Very Cross!		
2739	Speed Limit 40 km/h	Overtaking lane begins	Follow signs slow down
2741	Overtaking lane ends		
2741	Rest Area	On left	
2742	B56 Wilmington	t/o Left	(to Sydney)
2744	End of road works		
2745	Speed Limit 110 km/h		
2747	Overtaking lane begins		
2749	Overtaking lane ends		
2749	Sign PG39	On right	

Location Ref (Approx km from Start)	Feature	Action/Remark	Note
2752	Speed Limit 80 km/h	New road, new lines	
2753	Speed Limit 110 km/h		
2754	Sign PG34	On right	
2759	Overtaking lane begins		
2759	Radio tower	On left	
2760	Overtaking lane ends		
2760	Speed Limit 80 km/h	New road, new lines	
2765	Sign: PG 24		
2765	Radio tower	On left	
2766	Speed Limit 110 km/h		
2766	Mambray Creek Rest Area	On left	
2766	Bridge		
2768	Mt Remarkable	t/o on left	
2770	Sign: PG19		
2773	Overtaking lane begins		
2773	Speed Limit 80 km/h	New road, No lines	SLOW DOWN
2775	Overtaking lane ends		
2780	Speed Limit 60 km/h	No lines	Loose gravel road
2781	Speed Limit 110 km/h		
2782	Highway Marker 64		
2784	Rail Overpass	Bridge	
2784.8	Port Germain 5		
2785	Rail	Left hand side	
2785	Bridge	Baroota Creek	
2786	Murraytown	t/o left	
2787	Port Germain	t/o right	
2788	Speed Limit 110 km/h		
2790	Rest Area	On left	
2791	Overtaking lane begins		
KEEP LEFT UNLESS OVERTAKING !!!			
2793	Overtaking lane ends		
2794	Telowie Gorge	t/o left	
2798	Weerona Island	t/o right	
2800	Sign PP11	Port Pirie 11 km	
2802	Small parking area	On left	
2802	Overtaking lane begins		
2803.3	Overtaking lane ends		
2804	Speed Limit 100 km/h	Careful!	
2804.5	Mobil Servo	on left	
2805	B89 Pt Pirie	t/o right	
2806	Speed Limit 100 km/h		
2809	Highway Marker 91		
2810	AMPOL	On left	
2813	Shell	On left	
2814	Speed Limit 80 km/h	Warnertown	
2815	Warnertown		
2815	Speed Limit 110 km/h		
2816	Overtaking lane begins		
2817	Sign: CB 14	On right	
2818	Overtaking lane ends		

DRIVE CAREFULLY – it's not worth your life!

Location Ref (Approx km from Start)	Feature	Action/Remark	Note
2819	B79 Gladstone	t/o left	
2820	Speed Limit 110 km/h		
2823	Overtaking lane begins		
2825	Overtaking lane ends		
2827	B64 Crystal Brook	t/o left	Tree Lizard
2827.8	Rail Overpass		
2829	Crystal Brooke Creek Bridge		
2831	Overtaking lane begins		
2833	Overtaking lane end		
2834	Rest area	On left	
2835	Speed Limit 110 km/h		
2835	Rails/Bridge		
2839	Pt Broughton	t/o right	
2839	Broughton River bridge		
2846	Overtaking lane begins		
2848	Overtaking lane ends		
2849	Highway Marker 133		
2852	Redhill	t/o left	Ampol
2854	Overtaking lane begins		
2855	Rail	On left side	
2856	Overtaking lane ends		
2857	Sign S23	Snowtown	
2861	Rest Area	on left	
2862	Sign: S18		
2862	Rails	Left side	
2864	Overtaking lane begins	Rails left side	
2866	Overtaking lane end		
2868	Rails	Left side	
2869	Parking bay	On right	
2871	Overtaking lane begins		
2871	Rails	Both sides	
2873	Overtaking lane ends		
2876	Rest Area	on left	
2879	Service Station	on right	Shell, RAA EV Charging
2879	Trucking Rest Area	on left	
2879	Brinkworth / snowtown	t/o left	
2880	Snowtown	t/o left	
2881	Railway crossing		
2883	Speed 110 km/h		
2884	Rails	On left side	
2885	L12	Right side	
2885	Overtaking lane begins		
2887	Overtaking lane ends		
2887	Highway Marker 172		
2890	L7	Right side	
2891	Overtaking lane starts		

DUAL CARRIAGEWAYS – KEEP LEFT

Location Ref (Approx km from Start)	Feature	Action/Remark	Note
2893	Overtaking lane ends		
2894	Baby Lochiel Monster	on left	
2895	L2	On right	
2896	Rest area	On left	
2897	Speed Limit 80 km/h		
2897	Speed Limit 60 km/h		
2897	Lochiel	Township	facilities
2897.6	Mum Lochiel Monster	Rest area	
2898	Claire	t/o on left	
2898	Blythe	On left	
2899	Speed Limit 110 km/h	Divided Road	
2902	Maxwell Rd	t/o right	
2903.8	Rails	Both sides	
2907	Balaklava	t/o left	
2907	Speed Limit 110 km/h		
2911	Penna Road	t/o left	
2915	Rails	Both sides	
2918	Speed Limit 110 km/h		Roadworks
2926	Stay straight A1 go under bridge		
2926	Traffic merging from left	CAUTION	
2927	Speed Limit 80 km/h		End of roadworks
2928	Speed Limit 80 km/h		
2928	Speed Limit 50 km/h ahead	Wakefield road	
2928	Port Wakefield	All facilities	Keep
2928	B84 Balaklava	t/o left	
2929	Speed Limit 50 km/h	BP on right	Straight
2929	2 lane divided Highway to Adelaide		Remain Careful Keep Straight
2932	Speed Limit 110 km/h		
2932	Sign: Average Speed Limit Safety cameras used in this area		
2936	Highway Marker 221		
2937	Speed 110 km/h		
2939	Parking area	On left	
2940	Highway marker 225		
2943	Sign: D 21	On left	
2952	Wild Horse Plains	t/o on left	
2955	Long Plains	t/o on left	
2960	Windsor	t/o on right	
2962	Rest area	On right	
2963	Port Parham	t/o on right	
2972	Speed Limit 110 km/h		
2976	Lower Light	t/o on right	

Location Ref (Approx km from Start)	Feature	Action/Remark	Note
2976	United service station	On right	
2980	Rails	Both sides	
2984	Speed Limit 110 km/h + Speed Limit camera		
2986	Two Wells / Gawler	t/o on left	Mallala Rd
2986	Speed Limit 110 km/h		
2987	Sign: Adelaide 38		
2989	Port Gawler	t/o on right	
2991	Gawler River	Bridge	
2992	Angle Vale Rd	t/o Left	Traffic lights
2992	Reduce Speed NOW		
2992	Speed Limit 80 km/h		
2994	Sign "Welcome to Adelaide"	On left	yea!
2997	McEvoy Rd	t/o Right	Keep straight
2998	Ryan Rd	t/o right	"To Motor Racing Circuits"
2998	Speed Limit 90 km/h		
2999	Expressway Overpass		
2999	Port Wakefield Rd	Left hand lane, stay on A1 to Gepps Cross	
3003	Traffic lights, Waterloo Corner Road	Adelaide Urban Area	St Kilda to right
	Observer to record time and all overtakes.		
3004	Burton Road	t/o left	
3005	Speed Limit 90 km/h + Speed camera ahead		
3006	Henny St	t/o right	AMPOL right Shell right
3006.8	Traffic Lights	Bolivar t/o	Stay straight
3007	Speed Limit 80 km/h		Traffic lights
3007.5	Speed Limit 90 km/h		
3009.5	Ryans Rd	t/o left	Traffic lights
3009.8	Speed Limit 80 km/h		
3010.8	Globe Derby Drive	On right	Traffic lights
3012	Traffic Lights – Salisbury overpass	Use left 2 lanes only	Pt Wakefield, Rd "stay on"
3012.5	Speed Limit 80 km/h		
3013	Over pass bridge		
3013.7	Speed Limit 70 km/h		
3014	Traffic Lights	Montaque Road	Left lane stay straight
3014.7	Speed Limit 70 km/h	Centre lane	
3015.2	Traffic lights	Move to centre lane	
3015.4	Speed Limit 70 km/h		

t/o = turn off

Location Ref (Approx km from Start)	Feature	Action/Remark	Note
3015.9	Speed Limit 60 km/h		
3016.3	Traffic Lights - major intersection (Gepps Cross)	Straight ahead	Do not use left lane
3017	Traffic Lights	Stay straight	
3019.1	Traffic Lights + Speed Limit camera – Regency Rd	Straight ahead	
3019.4	Pedestrian Lights	Sefton Plaza	
3019.5	Traffic Lights		
3020	Pedestrian Lights		
3021.2	Do not use the left lane! Veer right		
3021.2	Traffic Lights	Bear Right 30°	On Main North Rd
3021.3	THE MOST IMPORTANT JUNCTION IN THE WHOLE EVENT! <u>ALL VEHICLES USE LEFT LANE TO VEER LEFT ONTO THE A21 RING ROUTE</u> Following route notes outlined below.		
3021.35	Turn left onto Robe terrace		
3021.35	Speed Limit 60 km/h		
3022.2	Traffic Lights stay straight	Walkerville Terrace	Keep left
3022.3	Sign: R1 City Centre	Park road	
3022.6	Pedestrian lights		
3022.3	O'Bahn Bus entrance	From left	
3023.1	Traffic Lights	Straight on	
3024.3	Traffic Lights – North Tce intersection	Straight on	
3024.5	Traffic Lights – Rundle St	Straight on	
3024.8	Get into the right line		
3025.07	Traffic Lights – Bartels Rd Intersection/ Flinders St	Straight on	
Stay straight – use far right lane to go around roundabout			
3026.5	Sign		
3026.7	Turn right at roundabout		
3026.8	Veer into left lane		
3026.92	Follow event official direction into final control stop into Victoria Park		
	VICTORIA PARK, ADELAIDE	Staging Area & Team Pack Down Area	YOU MADE IT! 😊
	Finish Line Staging ENSURE YOU FOLLOW EVENT OFFICIAL DIRECTIONS AT ALL TIMES		

	<p>Solar cars to park up in designated holding area and wait for support vehicles to park up and Team members to get on the Team Bus.</p>
--	---

One Team Member will travel in the Lead Event Vehicle to maintain communications with solar car.

The Team Bus will depart and take Team members to the Finish Line, ahead of solar car arrival.

The Lead Event Vehicle will become your chase vehicle and escort the solar car to the Official Finish Line through the CBD.

BWSC Village – Official City of Adelaide Finish Line

Competition vehicles will be on display from 09:00 to 17:00 each day after their arrival until 15:00 Sunday 31 August (24-hour security will be in place).

Teams are encouraged to provide display materials, and one or more Team members to answer questions.

All competition vehicles and their Teams are invited to have 10 minutes under the finish arch for Team photographs. Local community groups with national connections to participating Teams have been invited to welcome Teams. **See event program for 'Village' & 'Finish Line' activities.**

Victoria Park Pack Down facilities

A free shuttle bus will operate between Victoria Park and the Finish Line Village during display hours. Any Team with special needs should contact the organisers.

Competition vehicles are required to be part of the street parade on Sunday 31 August. Further details will be provided closer to that date.

Rubbish bins will be provided. Any surplus equipment can be donated to Scouts/schools via the event organisers.

Camping is not permitted at Victoria Park or in Adelaide Parklands.

SA Visitor Information Centre can advise on suitable campsites and accommodation.

All vehicles and equipment must be cleared from Victoria Park Pack Down Area by 15:00 on Wednesday 3 September.

This deadline is non-negotiable as another event will be commencing bump into this space immediately following the BWSC.

Any items remaining will be removed and stored at the Team's expense.

Regulations Worth Repeating

Participants should be conversant with all regulations

At overnight stops, Team activities and all vehicles must be parked a **minimum of 10 metres from the edge of the road.**

If the Team's overnight camp is not immediately adjacent to the road, a marker cone must be placed on the roadside adjacent to the entry leading to the camp.

When stopped and parked, all wheels of all vehicles must be clear of the road.

Any Team that arrives at any control stop after the Control Stop Closing Time is no longer competing.

Any Team that is no longer competing must contact the Clerk of the Course at Mission Control for instructions.

Vehicles associated with the Entrant must not obstruct participating solar cars or escort vehicles.

All vehicles (with the exception of escort vehicles) must maintain a minimum distance of 500 m from the competition vehicle and each other whilst travelling on the open road so that vehicles can be safely overtaken one at a time – **NO CONVOYS!**

CB Radio

UHF Channel Guide

Australian UHF CB is a very useful feature; however, it's largely unregulated use means that, unfortunately, in urban areas it can be subject to abuse. Do not let this put you off the benefits that can be gained in the desert where, depending on terrain, ranges of 20 km are not uncommon. There are not enough channels to provide a definitive channel allocation to each Team. This document is therefore designed to outline the available channels and their established uses.

Channel allocations must be displayed on rear of vehicles

The event will attempt to identify those vehicles which may be travelling at similar speeds and suggest channels which will minimise interference between Teams.

There will, at times, be other traffic on 'your' channel. If such interference becomes a bother to you – change channel (and adjust your channel sticker to show the channel you are using.)

Channels 1-8 and 41-48 are repeater channels. If your radio has a repeater (or duplex) function, unless you are attempting to access a repeater make sure 'dup' or 'rep' functions are turned off. To access repeater channels, press the DUPLEX button on your radio.

Channels 5 & 35 are for EMERGENCY USE ONLY – Do not use it for anything else.

Channel 10 is often used by 4WD folks.

Channel 11 is supposed to be the calling channel (rarely used).

Channel 18 is often used by caravans.

Channels 22 and 23 are data transmission only.

Channel 39 – BWSC Event Officials.

Channel 31-38 & 71-78 – repeater inputs – Do not use these channels for simplex transmissions as you will interfere with conversations on channels 1-8 & 41-48.

Channel 40 - Highway or truckers' channel. Use it to ask permission to overtake – especially road-trains. You will generally find them responsive to such requests. It is a good idea to monitor channel 40 (put it in your scan list). Slower Teams will find it useful to respond to trucker's requests to overtake them.

Channel 61-63 are currently reserved for future expansion of the UHF system.

***Don't hold up trucks with convoys!
Be courteous and give way to them.***

That leaves 38 channels for general use; 9, 12, 13, 14, 15, 16, 17, 19, 20, 21, 24, 25, 26, 27, 28, 29, 30, 49, 50, 51, 52, 53, 54, 55, 56, 57, 58, 59, 60, 64, 65, 66, 67, 68, 69, 70, 79, 80

NOTES

NOTES

NOTES

EMERGENCY TELEPHONE DIRECTORY

EMERGENCY 000 / 112

MISSION CONTROL (Adelaide) – 0493 815 686

**NOTE: If using a satellite telephone with an international code (e.g. +8816)
DIAL DIRECT BY REPLACING FIRST '0' with +61
(Example: for Darwin ambulance dial +61 8 8922 6200)**

!!Know your approximate position first!!

Ambulance 000 / 112		Hospitals	
NT		NT	
Darwin	000 / 112	Darwin	(08) 8922 8888
Katherine	000 / 112	Katherine	(08) 8973 9211
Tennant Creek	000 / 112	Tennant Creek	(08) 8962 4399
Alice Springs	000 / 112	Alice Springs	(08) 8951 7777
SA		SA	
Marla	000 / 112		(08) 8670 7001
Cooper Pedy	000 / 112	Cooper Pedy	(08) 8672 5009
Woomera	000 / 112	Woomera	(08) 8673 7788
Port Augusta	000 / 112	Port Augusta	(08) 8668 7500
Port Pirie	000 / 112	Royal Adelaide	(08) 7074 0000
Adelaide	000 / 112		

Non-life threatening 131 444



WWW.WORLDSOLARCHALLENGE.ORG